

POLK COUNTY ORDINANCE NO. 21-017

AN ORDINANCE OF THE BOARD OF COUNTY COMMISSIONERS OF POLK COUNTY, FLORIDA ESTABLISHING THE WESTSIDE HAINES CITY COMMUNITY DEVELOPMENT DISTRICT PURSUANT TO CHAPTER 190, FLORIDA STATUTES (2020); PROVIDING A TITLE; PROVIDING FINDINGS; CREATING AND NAMING THE DISTRICT; DESCRIBING THE EXTERNAL BOUNDARIES OF THE DISTRICT; DESCRIBING THE FUNCTIONS AND POWERS OF THE DISTRICT; DESIGNATING FIVE PERSONS TO SERVE AS THE INITIAL MEMBERS OF THE DISTRICT'S BOARD OF SUPERVISORS; PROVIDING A SEVERABILITY CLAUSE; AND PROVIDING AN EFFECTIVE DATE.

WHEREAS, GLK Real Estate, LLC, a Florida limited liability company (“Petitioner”) has filed a Petition to Establish the Westside Haines City Community Development District (the “Petition”) with the Board of County Commissioners of Polk County (the “County Commission”) pursuant to Section 190.005(2)(a), *Florida Statutes*, to adopt an ordinance establishing the Westside Haines City Community Development District (the “District”) pursuant to Chapter 190, *Florida Statutes* (2020); and

WHEREAS, Petitioner is a Florida limited liability company authorized to conduct business in the State of Florida, whose address is 346 E. Central Avenue, Winter Haven, Florida 33880; and

WHEREAS, the owners of one hundred percent (100%) of the real property to be included in the District have consented to the establishment of the District; and

WHEREAS, pursuant to Section 190.005(2)(e), *Florida Statutes*, the City Commission of the City of Haines City adopted Resolution 21-1537 on March 4, 2021, consenting to the establishment of the District by the Polk County Board of County Commissioners; and

WHEREAS, all interested persons and affected units of general-purpose local government were afforded an opportunity to present oral and written comments on the Petition at a duly noticed public hearing conducted by the County on March 16, 2021, pursuant to Section 190.005(2)(b), *Florida Statutes*; and

WHEREAS, upon consideration of the record established at that duly noticed hearing, the County Commission has considered the record of the public hearing and the statutory factors set

forth in section 190.005(2)(c), *Florida Statutes*, in making its determination to grant or deny the Petition; and

WHEREAS, the County Commission, pursuant to the information contained within the Petition and based on an investigation conducted by Polk County (the “County”) staff and otherwise being fully advised as to the facts and circumstances contained within the request of the District, finds as follows:

(1) The statements within the Petition are true and correct; and

(2) The Petition is complete in that it meets the requirements of Section 190.005(2)(a), *Florida Statutes* (2020); and

(3) The appropriate County staff have reviewed the Petition for establishment of the District on the proposed land and have advised the County Commission that said Petition is complete and sufficient; and

(4) Establishment of the District by this Ordinance is subject to and not inconsistent with any applicable element or portion of the state comprehensive plan or the Polk County Comprehensive Plan; and

(5) The area of land within the District is of sufficient size, is sufficiently compact, and is sufficiently contiguous to be developed as one functional, interrelated community; and

(6) The District is the best alternative available for delivering community development services and facilities to the area that will be served by the District; and

(7) The community development services and facilities of the District will not be incompatible with the capacity and uses of existing local and regional community development services and facilities; and

(8) The area that will be served by the District is amenable to separate special-district government; and

WHEREAS, pursuant to the information stated above, the County Commission has decided to grant the District’s Petition to establish the Westside Haines City Community Development District; and

WHEREAS, establishment of the District will constitute a timely, efficient, effective, responsive and economic way to deliver community development services in the area described in the Petition; and

WHEREAS, the establishment of the District shall not act to amend any land development approvals governing the land area to be included within the District; and

WHEREAS, upon the effective date of this establishing Ordinance, the Westside Haines City Community Development District, as created by general law, will be duly and legally authorized to exist on the proposed property and to exercise all of its general and special powers as limited by law.

NOW THEREFORE, BE IT ORDAINED BY THE BOARD OF COUNTY COMMISSIONERS OF POLK COUNTY, FLORIDA:

SECTION 1. TITLE. This Ordinance shall be known and may be cited as the “Westside Haines City Community Development District Establishment Ordinance.”

SECTION 2. BOARD FINDINGS. The Board findings set forth in the recitals to this Ordinance are hereby incorporated in this Ordinance.

SECTION 3. AUTHORITY. This Ordinance is adopted in compliance with and pursuant to the Uniform Community Development District Act of 1980, Chapter 190, *Florida Statutes*.

SECTION 4. CREATION OF DISTRICT; DISTRICT NAME. The Petition filed to create the Westside Haines City Community Development District is hereby granted and there is hereby created a community development district, which is situated partially within unincorporated Polk County, Florida, and partially within the City of Haines City, Florida, which District shall be known as the “Westside Haines City Community Development District.”

SECTION 5. EXTERNAL BOUNDARIES OF THE DISTRICT. The external boundaries of the District are described in **Exhibit A** attached hereto and incorporated by reference, the overall boundaries encompassing 613.43 acres, more or less. There are no parcels within the external boundaries of the District that are to be excluded from the District.

SECTION 6. FUNCTIONS AND POWERS. The District is limited to the performance of those powers and functions as described in Chapter 190, *Florida Statutes*. The District is also

authorized to exercise additional powers to finance, fund, plan, establish, acquire, construct, reconstruct, enlarge or extend, equip, operate and maintain systems and facilities for: parks and facilities for indoor and outdoor recreational, cultural, and educational uses as authorized and described in Section 190.012(2)(a), *Florida Statutes*; and security powers, including but not limited to walls, fences, and electronic intrusion detection, as authorized and described in Section 190.012(2)(d), *Florida Statutes*. In the exercise of its powers, the District shall comply with all applicable governmental laws, rules, regulations and policies including, but not limited to, all Polk County ordinances and policies governing land planning and permitting of the development to be served by the District. The District shall not have any zoning or permitting powers governing land development or the use of land. No debt or obligation of the District shall constitute a burden on any local general purpose government.


SECTION 7. BOARD OF SUPERVISORS. The five persons designated to serve as initial members of the District's Board of Supervisors are as follows: Warren K. (Rennie) Heath II, Lauren Oakley Schwenk, Patrick Marone, Justin Frye, and April Payeur. All of the above-listed persons are residents of the state of Florida and citizens of the United States of America.

SECTION 8. SEVERABILITY. If any provision of this Ordinance, or the application thereof, is finally determined by a court of competent jurisdiction to be illegal, invalid, or unenforceable, such provision shall be deemed severable and the remaining provisions shall continue remain in full force and effect provided that the invalid, illegal or unenforceable provision is not material to the logical and intended interpretation of this Ordinance.


SECTION 9. EFFECTIVE DATE. This Ordinance shall be effective immediately upon receipt of acknowledgement that a copy of this Ordinance has been filed with the Secretary of State.

DULY ADOPTED by the Polk County Board of County Commissioners with a quorum present and voting this 16th day of March, 2021.

BOARD OF COUNTY COMMISSIONERS
OF POLK COUNTY, FLORIDA

By: 
Chairperson/Vice-Chairperson

ATTEST:
POLK COUNTY CLERK OF THE BOARD

By: 
Clerk/Deputy Clerk of the Board



As authorized for execution at the Board of
County Commissioners meeting of:

3/16/2021

EXHIBIT A
LEGAL DESCRIPTION
Legal Description

Westside Haines City CDD

THORNHILL PARCELS

PARCEL 1

DESCRIPTION: A PORTION OF TRACTS 11, 12, 13, 14, 15, & 16 AND ALL OF TRACTS 3, 4 & 5, OF THE SOUTHEAST 1/4 OF SECTION 19, TOWNSHIP 26 SOUTH, RANGE 27 EAST, AS SHOWN ON THE PLAT OF FLORIDA DEVELOPMENT COMPANY, RECORDED IN PLAT BOOK 3, PAGES 60 THROUGH 63, INCLUSIVE, OF THE PUBLIC RECORDS OF POLK COUNTY, FLORIDA, AND BEING MORE PARTICULARLY DESCRIBED AS FOLLOWS:

BEGIN AT THE NORTHEAST CORNER OF SAID TRACT 5; THENCE ALONG THE EAST BOUNDARY OF SAID TRACT 5, S.00°18'53"E., A DISTANCE OF 648.05 FEET TO THE NORTH BOUNDARY OF AFORESAID TRACT 11; THENCE ALONG SAID NORTH BOUNDARY, N.88°58'16"E., A DISTANCE OF 330.50 FEET TO THE EAST BOUNDARY OF AFORESAID TRACT 11; THENCE ALONG SAID EAST BOUNDARY, S.00°17'48"E., A DISTANCE OF 634.97 FEET TO A POINT ON THE NORTHERLY MAINTAINED RIGHT-OF-WAY LINE OF HOLLY HILLY GROVE ROAD 3, PER MAP BOOK 17, PAGES 93 THROUGH 99, INCLUSIVE, OF THE PUBLIC RECORDS OF POLK COUNTY, FLORIDA; THENCE ALONG SAID NORTHERLY RIGHT-OF-WAY LINE THE FOLLOWING EIGHT (8) COURSES: 1) S.87°53'35"W., A DISTANCE OF 53.92 FEET; 2) S.89°00'18"W., A DISTANCE OF 481.38 FEET; 3) S.89°49'34"W., A DISTANCE OF 265.87 FEET; 4) S.88°05'52"W., A DISTANCE OF 320.84 FEET; 5) N.89°37'21"W., A DISTANCE OF 210.35 FEET; 6) S.87°28'16"W., A DISTANCE OF 143.50 FEET; 7) S.89°25'55"W., A DISTANCE OF 472.21 FEET; 8) N.22°16'58"W., A DISTANCE OF 31.89 FEET TO A POINT ON THE EASTERLY MAINTAINED RIGHT-OF-WAY LINE OF FDC GROVE ROAD, PER MAP BOOK 18, PAGES 44-61, INCLUSIVE, OF THE PUBLIC RECORDS OF POLK COUNTY, FLORIDA; THENCE ALONG SAID EASTERLY MAINTAINED RIGHT-OF-WAY THE FOLLOWING FOUR (4) COURSES: 1) N.01°14'03"W., A DISTANCE OF 140.55 FEET; 2) N.00°55'37"W., A DISTANCE OF 104.29 FEET; 3) N.00°08'51"W., A DISTANCE OF 326.27 FEET 4) N.00°11'29"W., A DISTANCE OF 30.58 FEET TO THE WESTERLY EXTENSION OF THE SOUTH BOUNDARY OF CAMBRIA, AS RECORDED IN PLAT BOOK 159, PAGES 26 THROUGH 27, INCLUSIVE, OF THE PUBLIC RECORDS OF POLK COUNTY, FLORIDA; THENCE ALONG THE SOUTH AND EAST BOUNDARIES, RESPECTIVELY, OF SAID CAMBRIA, THE FOLLOWING TWO (2) COURSES: 1) N.88°58'16"E., A DISTANCE OF 640.37 FEET; 2) N.00°21'17"W., A DISTANCE OF 648.36 FEET TO THE SOUTHERLY RIGHT-OF-WAY LINE OF AN UNNAMED ROAD, (ALSO KNOWN AS MINUTE MAID RAMP ROAD 1); THENCE ALONG SAID SOUTHERLY RIGHT-OF-WAY LINE, N.88°59'20"E., A DISTANCE OF 991.96 FEET TO THE **POINT OF BEGINNING**.

CONTAINING 43.322 ACRES, MORE OR LESS.

TOGETHER WITH

PARCEL 2

DESCRIPTION: A PORTION OF TRACTS 17, 28, 29, & 30 AND ALL OF TRACTS 18, 19, 20, 21, & 22, OF THE SOUTHEAST 1/4 OF SECTION 19, TOWNSHIP 26 SOUTH, RANGE 27 EAST, AS SHOWN ON THE PLAT OF FLORIDA DEVELOPMENT COMPANY, RECORDED IN PLAT BOOK 3, PAGES 60 THROUGH 63, INCLUSIVE, OF THE PUBLIC RECORDS OF POLK COUNTY, FLORIDA, AND BEING MORE PARTICULARLY DESCRIBED AS FOLLOWS:

BEGIN AT THE NORTH EAST CORNER OF SAID TRACT 28, RUN THENCE ALONG THE EAST BOUNDARY THEREOF, S.00°18'30"E., A DISTANCE OF 636.29 FEET TO THE NORTHERLY MAINTAINED RIGHT-OF-WAY LINE OF HOLLY HILL GROVE ROAD 2, PER MAP BOOK 22, PAGES 1 THROUGH 7, INCLUSIVE, OF THE PUBLIC RECORDS OF POLK COUNTY, FLORIDA; THENCE ALONG SAID NORTHERLY MAINTAINED RIGHT-OF-WAY LINE THE FOLLOWING SEVEN (7) COURSES: 1) S.88°40'49"W., A DISTANCE OF 13.76 FEET; 2) S.87°34'32"W., A DISTANCE OF 110.73 FEET; 3) S.87°59'33"W., A DISTANCE OF 207.44 FEET; 4) N.87°51'09"W., A DISTANCE OF 118.81 FEET; 5) S.88°50'51"W., A DISTANCE OF 326.26 FEET; 6) S.89°40'20"W., A DISTANCE OF 202.13 FEET; 7) S.88°29'07"W., A DISTANCE OF 12.51 FEET TO THE SOUTHEAST CORNER OF COUNTRY WALK ESTATES, AS RECORDED IN PLAT BOOK 155, PAGES 37 THROUGH 38, INCLUSIVE, OF THE PUBLIC RECORDS OF POLK COUNTY, FLORIDA; THENCE ALONG THE EAST AND NORTH BOUNDARIES, RESPECTIVELY, OF SAID COUNTRY WALK ESTATES THE FOLLOWING TWO (2) COURSES: 1) N.00°21'09"W., A DISTANCE OF 631.43 FEET; 2) S.88°48'08"W., A DISTANCE OF 644.25 FEET TO A POINT ON THE EASTERLY MAINTAINED RIGHT-OF-WAY LINE OF FDC GROVE ROAD, PER MAP BOOK 18, PAGES 44-61, INCLUSIVE, OF THE PUBLIC RECORDS OF POLK COUNTY, FLORIDA; THENCE ALONG SAID EASTERLY MAINTAINED RIGHT-OF-WAY THE FOLLOWING TWO (2) COURSES: 1) N.00°04'22"E., A DISTANCE OF 436.25 FEET; 2) N.00°21'14"E., A DISTANCE OF 212.17 FEET TO A POINT ON SOUTHERLY MAINTAINED RIGHT-OF-WAY LINE OF HOLLY HILL GROVE ROAD 3, PER MAP BOOK 17, PAGES 93 THROUGH 99, INCLUSIVE, OF THE PUBLIC RECORDS OF POLK COUNTY, FLORIDA; THENCE ALONG SAID SOUTHERLY RIGHT-OF-WAY LINE, N.88°51'21"E., A DISTANCE OF 1960.98 FEET TO A POINT ON THE EAST BOUNDARY OF AFORESAID TRACT 22; THENCE ALONG SAID EAST BOUNDARY S.00°18'53"E., A DISTANCE OF 646.48 FEET TO A POINT ON THE SOUTH BOUNDARY OF SAID TRACT 22; THENCE ALONG SAID SOUTH BOUNDARY, S.88°48'08"W., A DISTANCE OF 330.25 FEET TO THE **POINT OF BEGINNING**.

CONTAINING 43.668 ACRES, MORE OR LESS.

CASCADES PARCELS

PARCEL A

TRACTS 17 THROUGH 20 AND TRACTS 29 THROUGH 31, MAP OF FLORIDA DEVELOPMENT COMPANY TRACT LYING IN THE NORTHWEST ¼ OF SECTION 31, TOWNSHIP 26 SOUTH, RANGE 27 EAST, POLK COUNTY, FLORIDA BEING MORE PARTICULARLY DESCRIBED AS FOLLOWS:

AS A POINT OF REFERENCE COMMENCE AT THE SOUTHEAST CORNER OF THE NW ¼ OF SAID SECTION 31 AND PROCEED S 89°%D 18'58" W, ALONG THE SOUTH LINE OF THE NW ¼ OF SAID SECTION 31, A DISTANCE OF 1323.58 FEET TO A FOUND CONCRETE

MONUMENT 4" X 4" (NO ID) MARKING THE SOUTHEAST CORNER OF THE SW ¼ OF THE NW ¼ OF SAID SECTION 31; THENCE N 00°00'43" W, A DISTANCE OF 15.00 FEET TO THE SOUTHEAST CORNER OF SAID TRACT 29 ALSO BEING ON THE NORTH PLATTED RIGHT OF WAY LINE OF MASSEE ROAD AND THE POINT OF BEGINNING; THENCE S 89°16'39" W, ALONG SAID NORTH RIGHT OF WAY LINE, A DISTANCE OF 1170.92 FEET TO THE SOUTHWEST CORNER OF SAID TRACT 31; THENCE N 00°21'45" W, ALONG THE WEST BOUNDARY OF SAID TRACT 31, A DISTANCE OF 635.42 FEET TO THE NORTHWEST CORNER OF SAID TRACT 31 ALSO BEING THE SOUTHEAST CORNER OF SAID TRACT 17; THENCE S 89°15'20" W, ALONG THE SOUTH BOUNDARY OF SAID TRACT 17, A DISTANCE OF 374.86 FEET TO THE SOUTHWEST CORNER OF SAID TRACT 17; THENCE N 00°19'09" W, ALONG THE WEST BOUNDARY OF SAID TRACT 17, A DISTANCE OF 620.25 FEET TO THE NORTHWEST CORNER OF SAID TRACT 17 AND A POINT ON THE SOUTH PLATTED RIGHT OF WAY LINE OF A 30.00 FOOT UNAMED ROAD; THENCE N 89°02'49" E, ALONG SAID SOUTH RIGHT OF WAY LINE, A DISTANCE OF 1548.04 FEET TO THE NORTHEAST CORNER OF SAID TRACT 20; THENCE S 00°14'28" E, ALONG THE EAST BOUNDARY OF SAID TRACT 20 AND 29, A DISTANCE OF 1261.78 FEET TO THE POINT OF BEGINNING. THE ABOVE PARCEL CONTAINING 1,708,918 SQUARE FEET, OR 39.23 ACRES, MORE OR LESS.

PARCEL B

A PORTION OF TRACTS 17 AND 32, MAP OF FLORIDA DEVELOPMENT COMPANY TRACT LYING IN THE NORTHEAST ¼ OF SECTION 31, TOWNSHIP 26 SOUTH, RANGE 27 EAST, POLK COUNTY, FLORIDA BEING MORE PARTICULARLY DESCRIBED AS FOLLOWS:

AS A POINT OF REFERENCE COMMENCE AT THE SOUTHEAST CORNER OF THE NW ¼ OF SAID SECTION 31 AND PROCEED N 00°00'D16'19" W, ALONG THE WEST BOUNDARY OF THE NORTHEAST ¼ OF SAID SECTION 31, A DISTANCE OF 15.00 FEET; THENCE N 89°00'D19'17" E, A DISTANCE OF 15.00 FEET TO A POINT ON THE EAST RIGHT OF WAY LINE OF THE 30.00 FOOT PLATTED ROAD AND THE POINT OF BEGINNING; THENCE N 00°00'D16'11" W, ALONG SAID EAST RIGHT OF WAY LINE, A DISTANCE OF 1255.98 FEET TO A POINT ON THE SOUTHERLY RIGHT OF WAY LINE OF PARK PLACE BOULEVARD AS PER POLK COUNTY MAINTAINED RIGHT OF WAY MAP BOOK 19, PAGE 66; THENCE ALONG SAID SOUTHERLY RIGHT OF WAY LINE, THE FOLLOWING THREE (3) COURSES; (1) N 88°37'04" E, A DISTANCE OF 95.17 FEET; (2) N 81°41'25" E, A DISTANCE OF 121.29 FEET; (3) N 87°59'06" E, A DISTANCE OF 100.77 FEET; THENCE LEAVING SAID SOUTHERLY RIGHT OF WAY LINE, S 00°16'03" E, ALONG THE EAST BOUNDARY OF SAID TRACTS 17 AND 32, A DISTANCE OF 1243.27 FEET TO A POINT OF THE NORTHERLY RIGHT OF WAY LINE OF POLK COUNTY MAINTAINED RIGHT OF WAY MAP BOOK 14, PAGE 45 THENCE, ALONG SAID NORTHERLY RIGHT OF WAY LINE THE FOLLOWING THREE (3) COURSES; (1) S 53°51'52" W, A DISTANCE OF 16.13 FEET; (2) S 53°02'11" W, A DISTANCE OF 27.27 FEET; (3) S 65°06'06" W, A DISTANCE OF 16.68 FEET TO A POINT ON THE NORTH RIGHT OF WAY LINE OF THE 30.00 FOOT PLATTED RIGHT OF WAY; THENCE, ALONG SAID NORTH RIGHT OF WAY LINE, S 89°19'17" W, A DISTANCE OF 265.83 FEET; TO THE POINT OF BEGINNING.

THE ABOVE PARCEL CONTAINING 399,109 SQUARE FEET, OR 9.16 ACRES, MORE OR LESS.

PARCEL C

A PORTION OF TRACTS 1 THROUGH 16, MAP OF FLORIDA DEVELOPMENT COMPANY TRACT LYING IN THE NORTHWEST ¼ OF SECTION 31, TOWNSHIP 26 SOUTH, RANGE 27 EAST, POLK COUNTY, FLORIDA BEING MORE PARTICULARLY DESCRIBED AS FOLLOWS:

AS A POINT OF REFERENCE COMMENCE AT THE SOUTHEAST CORNER OF THE NW ¼ OF SAID SECTION 31 AND PROCEED N 00°16'19" W, ALONG THE WEST BOUNDARY OF THE NORTHEAST ¼ OF SAID SECTION 31, A DISTANCE OF 1308.22 FEET; THENCE S 89°15'46" W, A DISTANCE OF 32.12 FEET TO A POINT OF INTERSECTION OF NORTH 30.00 FOOT PLATTED RIGHT OF WAY AND THE WESTERLY RIGHT OF WAY LINE OF FDC GROVE ROAD PER POLK COUNTY MAINTAINED RIGHT OF WAY MAP BOOK 18, PAGE 43 AND THE POINT OF BEGINNING; THENCE S 89°15'46" W, ALONG SAID NORTH RIGHT OF WAY LINE AND THE SOUTH BOUNDARY OF SAID TRACTS 9 THROUGH 16, A DISTANCE OF 1291.75 FEET; THENCE S 89°02'19" W, ALONG SAID NORTH RIGHT OF WAY LINE AND THE SOUTH BOUNDARY OF SAID TRACTS 9 THROUGH 16, A DISTANCE OF 1547.17 FEET TO THE SOUTHWEST CORNER OF SAID TRACT 16; THENCE N 00°19'20" W, ALONG THE WEST BOUNDARY OF SAID TRACTS 1 AND 16, A DISTANCE OF 1285.53 FEET TO THE NORTHWEST CORNER OF SAID TRACT 1 SAID NORTHWEST CORNER LYING 15.00 FEET SOUTH AND 15.00 FEET EAST OF THE NORTHWEST CORNER OF THE NW ¼ OF SAID SECTION 31 ALSO BEING ON THE SOUTH RIGHT OF WAY LINE OF A 30.00 FOOT PLATTED ROAD; THENCE N 88°48'00" E, ALONG SAID SOUTH RIGHT OF WAY LINE AND THE NORTH BOUNDARY OF SAID TRACTS 1 THROUGH 4, A DISTANCE OF 1548.12 FEET; THENCE N 88°50'05" E, ALONG SAID SOUTH RIGHT OF WAY LINE AND THE NORTH BOUNDARY OF SAID TRACTS 5 THROUGH 8, A DISTANCE OF 1309.25 FEET TO A POINT ON THE AFORMENTIONED WESTERLY MAINTAINED RIGHT OF WAY LINE OF FDC GROVE ROAD; THENCE ALONG SAID WESTERLY RIGHT OF WAY LINE THE FOLLOWING THIRTEEN (13) COURSES (1) S 00°16'04" E, A DISTANCE OF 52.50 FEET; (2) S 01°12'54" W, A DISTANCE OF 101.55 FEET; (3) S 00°02'35" E, A DISTANCE OF 168.91 FEET; (4) S 07°21'12" E, A DISTANCE OF 26.80 FEET; (5) S 01°16'36" W, A DISTANCE OF 197.08 FEET; (6) S 00°36'22" E, A DISTANCE OF 84.70 FEET; (7) S 00°13'16" W, A DISTANCE OF 102.33 FEET; (8) S 01°26'47" W, A DISTANCE OF 102.68 FEET; (9) S 00°21'34" W, A DISTANCE OF 104.81 FEET; (10) S 00°58'11" W, A DISTANCE OF 101.55 FEET; (11) S 00°24'40" E, A DISTANCE OF 105.34 FEET; (12) S 01°49'51" W, A DISTANCE OF 135.10 FEET; (13) S 00°30'33" W, A DISTANCE OF 19.05 FEET;

TO THE POINT OF BEGINNING.

THE ABOVE PARCEL CONTAINING 3,683,359 SQUARE FEET, OR 84.56 ACRES, MORE OR LESS.

PARCEL D

TRACTS 17 THROUGH 20 AND TRACTS 29 THROUGH 32, MAP OF FLORIDA DEVELOPMENT COMPANY TRACT LYING IN THE SOUTHWEST ¼ OF SECTION 30, TOWNSHIP 26 SOUTH, RANGE 27 EAST, POLK COUNTY, FLORIDA BEING MORE PARTICULARLY DESCRIBED AS FOLLOWS:

AS A POINT OF REFERENCE COMMENCE AT THE SOUTHWEST CORNER OF THE SW ¼ OF SAID SECTION 30 AND PROCEED N 88°48'00" E, ALONG THE SOUTH BOUNDARY OF THE SW ¼ OF SAID SECTION 30, A DISTANCE OF 15.00 FEET; THENCE N 00°12'41" W, 15.00 FEET TO A POINT ON THE NORTH RIGHT OF WAY LINE OF A 30.00 FOOT PLATTED ROAD ALSO BEING THE SOUTHWEST CORNER OF SAID TRACT 32 AND THE POINT OF BEGINNING; THENCE N 00°06'26" W, ALONG THE WEST BOUNDARY OF SAID TRACTS 17 AND 32, A DISTANCE OF 1294.06 FEET TO A POINT ON THE SOUTH RIGHT OF WAY LINE OF A 30.00 FOOT PLATTED ROAD AND THE NORTHWEST CORNER OF SAID TRACT 17; THENCE N 88°51'21" E, ALONG SAID SOUTH RIGHT OF WAY LINE AND THE NORTH BOUNDARY OF SAID TRACTS 17 THROUGH 20, A DISTANCE OF 1547.30 FEET TO THE NORTHEAST CORNER OF SAID TRACT 20; THENCE S 00°08'32" E, ALONG THE EAST BOUNDARY OF SAID TRACTS 20 AND 29, A DISTANCE OF 1292.54 FEET TO THE

SOUTHEAST CORNER OF SAID TRACT 29 AND A POINT ON THE AFOREMENTIONED NORTH RIGHT OF WAY LINE; THENCE S 88°48'00" W, ALONG SAID NORTH RIGHT OF WAY LINE AND THE SOUTH BOUNDARY OF SAID TRACTS 29 THROUGH 32, A DISTANCE OF 1548.12 FEET;

TO THE POINT OF BEGINNING.

THE ABOVE PARCEL CONTAINING 2,001,318 SQUARE FEET, OR 45.94 ACRES, MORE OR LESS.

PARCEL E

A PORTION OF TRACTS 19 THROUGH 30 IN THE NORTHWEST ¼ OF SECTION 30, TOWNSHIP 26 SOUTH, RANGE 27 EAST, POLK COUNTY AND A PORTION OF TRACTS 5 THROUGH 13 IN THE SOUTHWEST ¼ OF SECTION 30, TOWNSHIP 26 SOUTH, RANGE 27 EAST, POLK COUNTY OF MAP OF FLORIDA DEVELOPMENT COMPANY TRACT LYING IN THE NORTHWEST ¼ OF SECTION 31, TOWNSHIP 26 SOUTH, RANGE 27 EAST, POLK COUNTY, FLORIDA BEING MORE PARTICULARLY DESCRIBED AS FOLLOWS:

AS A POINT OF REFERENCE COMMENCE AT THE SOUTHEAST CORNER OF THE NW ¼ OF SAID SECTION 30 AND PROCEED S 00°04'10" E, ALONG THE EAST BOUNDARY OF THE SOUTHWEST ¼ OF SAID SECTION 30, A DISTANCE OF 42.32 FEET; THENCE S 88°41'01" W, A DISTANCE OF 16.04 FEET TO A POINT ON THE WESTERLY RIGHT OF WAY LINE OF FDC GROVE ROAD PER POLK COUNTY MAINTAINED RIGHT OF WAY MAP BOOK 18, PAGE 43 AND THE POINT OF BEGINNING; THENCE S 88°41'01" W, A DISTANCE OF 390.47 FEET; THENCE S 00°10'11" E, A DISTANCE OF 1232.51 FEET; THENCE N 88°49'37" E, A DISTANCE OF 388.70 FEET TO A POINT ON THE AFOREMENTIONED WESTERLY RIGHT OF WAY LINE OF FDC GROVE ROAD; THENCE S 00°02'32" E, ALONG SAID WESTERLY RIGHT OF WAY LINE, A DISTANCE OF 30.00 FEET TO THE SOUTHEAST CORNER OF SAID TRACT 9 AND THE NORTH RIGHT OF WAY LINE OF A 30.00 FOOT PLATTED ROAD; THENCE S 88°50'42" W, ALONG THE SOUTH BOUNDARY OF SAID TRACTS 9 THROUGH 13 AND SAID NORTH RIGHT OF WAY LINE, A DISTANCE OF 1411.55 FEET; THENCE N 33°21'44" E, A DISTANCE OF 183.55 FEET; THENCE N 33°19'35" E, A DISTANCE OF 600.67 FEET; THENCE N 05°35'09" E, A DISTANCE OF 501.02 FEET; THENCE N 41°26'25" W, A DISTANCE OF 195.12 FEET TO A POINT ON THE SOUTH RIGHT OF WAY LINE OF A 30.00 FOOT PLATTED RIGHT OF WAY; THENCE N 88°16'32" E, ALONG SAID SOUTH RIGHT OF WAY LINE, A DISTANCE OF 79.88 FEET TO THE NORTHWEST CORNER OF SAID TRACT 6 AND THE SOUTHWEST CORNER OF VACATED 30.00 FOOT RIGHT OF WAY AS RECORDED IN OFFICIAL RECORDS BOOK 3042, PAGE 1109 OF THE PUBLIC RECORDS OF POLK COUNTY, FLORIDA; THENCE N 00°06'50" W, A DISTANCE OF 30.00 FEET TO THE SOUTHWEST CORNER OF SAID TRACT 27 AND THE NORTHWEST CORNER OF SAID VACATED 30.00 FOOT RIGHT OF WAY; THENCE S 88°49'34" W, ALONG THE SOUTH BOUNDARY OF SAID TRACTS 28 THROUGH 30 AND THE NORTH RIGHT OF WAY LINE OF A 30.00 FOOT PLATTED RIGHT OF WAY, A DISTANCE OF 1112.83 FEET TO THE SOUTHWEST CORNER OF SAID TRACT 30; THENCE N 00°05'19" W, ALONG THE WEST BOUNDARY OF SAID TRACTS 19 AND 30, A DISTANCE OF 968.85 FEET; THENCE N 89°00'18" E, A DISTANCE OF 780.76 FEET TO A POINT ON THE EAST BOUNDARY OF SAID TRACT 20; THENCE N 00°06'28" W, ALONG THE EAST BOUNDARY OF SAID TRACT 20, A DISTANCE OF 322.54 FEET TO THE NORTHEAST CORNER OF SAID TRACT 20 AND A POINT ON THE SOUTH RIGHT OF WAY LINE OF A 30.00 FOOT PLATTED RIGHT OF WAY; THENCE N 88°58'52" E, ALONG THE NORTH BOUNDARY OF SAID TRACTS 21 THROUGH 24 AND SAID SOUTH RIGHT OF WAY LINE, A DISTANCE OF 1301.50 FEET TO A POINT ON THE AFOREMENTIONED WESTERLY RIGHT OF WAY LINE OF FDC GROVE ROAD; THENCE S 01°01'03" E, ALONG SAID WESTERLY RIGHT OF WAY LINE, A DISTANCE OF 31.84 FEET; THENCE S 89°13'55" W, A DISTANCE OF 383.17 FEET; THENCE S 00°07'48" E,

A DISTANCE OF 613.85 FEET TO A POINT ON THE SOUTH BOUNDARY OF SAID TRACT 23; THENCE N 89°09'06" E, ALONG THE SOUTH BOUNDARY OF SAID TRACTS 23 AND 24, A DISTANCE OF 392.58 FEET TO A POINT ON THE AFOREMENTIONED WESTERLY RIGHT OF WAY LINE OF FDC GROVE ROAD; THENCE S 00°01'28" E, ALONG SAID WESTERLY RIGHT OF WAY LINE, A DISTANCE OF 640.85 FEET TO A POINT ON THE NORTH BOUNDARY OF SAID VACATED 30.00 FOOT ROAD; THENCE S 00°05'26" E, ALONG SAID WESTERLY RIGHT OF WAY LINE, A DISTANCE OF 59.98 FEET; TO THE POINT OF BEGINNING.

THE ABOVE PARCEL CONTAINING 3,147,981 SQUARE FEET, OR 72.27 ACRES, MORE OR LESS.

PARCEL F

A PORTION OF TRACTS 30 THROUGH 32 OF MAP OF FLORIDA DEVELOPMENT COMPANY TRACT LYING IN THE NORTHEAST ¼ OF SECTION 31, TOWNSHIP 26 SOUTH, RANGE 27 EAST, POLK COUNTY, FLORIDA BEING MORE PARTICULARLY DESCRIBED AS FOLLOWS:

AS A POINT OF REFERENCE COMMENCE AT THE SOUTHEAST CORNER OF THE NW ¼ OF SAID SECTION 30 AND PROCEED N 00°06'45" E, ALONG THE WEST BOUNDARY OF THE NORTHEAST ¼ OF SAID SECTION 30, A DISTANCE OF 18.24 FEET; THENCE N 89°43'18" E, A DISTANCE OF 24.13 FEET TO A POINT ON THE EASTERLY RIGHT OF WAY LINE OF FDC GROVE ROAD PER POLK COUNTY MAINTAINED RIGHT OF WAY MAP BOOK 18, PAGE 43 AND THE POINT OF BEGINNING; THENCE N 00°26'25" W, ALONG SAID EASTERLY RIGHT OF WAY LINE, A DISTANCE OF 640.49 FEET TO A POINT ON THE NORTH BOUNDARY OF SAID TRACT 32; THENCE N 88°41'30" E, ALONG THE NORTH BOUNDARY OF SAID TRACTS 30 THROUGH 32, A DISTANCE OF 970.79 FEET TO THE NORTHEAST CORNER OF SAID TRACT 30; THENCE S 00°04'16" E, ALONG THE EAST BOUNDARY OF SAID TRACT 30, A DISTANCE OF 643.81 FEET TO THE SOUTHEAST CORNER OF SAID TRACT 30; THENCE S 88°53'02" W, ALONG THE SOUTH BOUNDARY OF SAID TRACTS 30 THROUGH 32, A DISTANCE OF 966.59 FEET TO THE POINT OF BEGINNING.

THE ABOVE PARCEL CONTAINING 621,952 SQUARE FEET, OR 14.28 ACRES, MORE OR LESS.

WYNNSTONE PARCELS

DESCRIPTION:

A PORTION OF LAND IN THE WEST 1/2 OF SECTION 19 AND THE NORTHWEST 1/4 OF SECTION 30, TOWNSHIP 26 SOUTH, RANGE 27 EAST, POLK COUNTY, FLORIDA, AND BEING MORE PARTICULARLY DESCRIBED AS FOLLOWS:

BEGIN AT THE SOUTHWEST CORNER OF SUNSET RIDGE PHASE 2, ACCORDING TO THE PLAT THEREOF, RECORDED IN PLAT BOOK 126, PAGES 36 THROUGH 41, INCLUSIVE, OF THE PUBLIC RECORDS OF POLK COUNTY, FLORIDA; THENCE ALONG THE SOUTHERLY BOUNDARY OF SAID SUNSET RIDGE PHASE 2, THE FOLLOWING THREE (3) COURSES: 1) N 89°10'03" E A DISTANCE OF 1061.38 FEET; 2) S 00°10'59" E A DISTANCE OF 150.01 FEET; 3) N 89°06'55" E A DISTANCE OF 458.47 FEET TO THE NORTHWEST CORNER OF PART 1 OF NATURES PRESERVE PHASE 1, ACCORDING TO THE PLAT THEREOF, RECORDED IN PLAT BOOK 162, PAGES 47 THROUGH 49, INCLUSIVE, OF THE PUBLIC RECORDS OF POLK COUNTY, FLORIDA; THENCE ALONG SAID WESTERLY BOUNDARY AND THE SOUTHERLY EXTENSION THEREOF, S 00°20'04" E A DISTANCE OF 675.94 FEET; THENCE N 89°07'01" E A DISTANCE OF 662.09 FEET TO THE NORTHWEST CORNER OF PART 2, OF SAID NATURES PRESERVE PHASE 1, THENCE ALONG SAID WESTERLY BOUNDARY AND THE SOUTHERLY EXTENSION THEREOF, S 00°21'36" E A DISTANCE OF 1292.86 FEET; THENCE S 89°03'33" W A DISTANCE OF 331.34 FEET; THENCE S 00°20'54" E A DISTANCE OF 1326.13 FEET; THENCE S 89°06'36" W A DISTANCE OF 331.55 FEET; THENCE S 00°20'19" E A DISTANCE OF 1325.84 FEET; THENCE S 00°12'46" E A DISTANCE OF 30.00 FEET; THENCE S 00°05'13" E A DISTANCE OF 645.14 FEET; THENCE S 89°05'30" W A DISTANCE OF 779.49 FEET; THENCE N 00°06'38" E A DISTANCE OF 676.07 FEET; THENCE S 89°09'38" W A DISTANCE OF 764.88 FEET; THENCE N 00°03'41" W A DISTANCE OF 2619.11 FEET; THENCE N 00°04'02" W A DISTANCE OF 30.01 FEET; THENCE N 00°04'22" W A DISTANCE OF 2122.10 FEET TO THE POINT OF BEGINNING.


ALTOGETHER CONTAINING 613.43 ACRES M.O.L.

STATE OF FLORIDA)
)
COUNTY OF POLK)

I Stacy M. Butterfield, County Clerk and Comptroller for Polk County, Florida, hereby certify that the foregoing is a true and correct copy of Ordinance No. 2021-17 adopted by the Board on March 16, 2021.

WITNESS my hand and official seal on this 18th day of March, 2021.

STACY M. BUTTERFIELD, CLERK

By: 
Jennifer Leiding
Deputy Clerk



STATE OF FLORIDA DEPARTMENT OF STATE

I, LAUREL M. LEE, Secretary of State of the State of Florida, do hereby certify that the above and foregoing is a true and correct copy of Polk County Ordinance No. 21-017, which was filed in this office on March 18, 2021, pursuant to the provisions of Section 125.66, Florida Statutes, as shown by the records of this office.



Given under my hand and the
Great Seal of the State of Florida
at Tallahassee, the Capitol, this the
23rd of March, A.D., 2021.

Laurel M. Lee

Secretary of State

If photocopied or chemically altered, the word "VOID" will appear.

State of Florida appears in small letters across the face of this 8 1/2" x 11" document.